
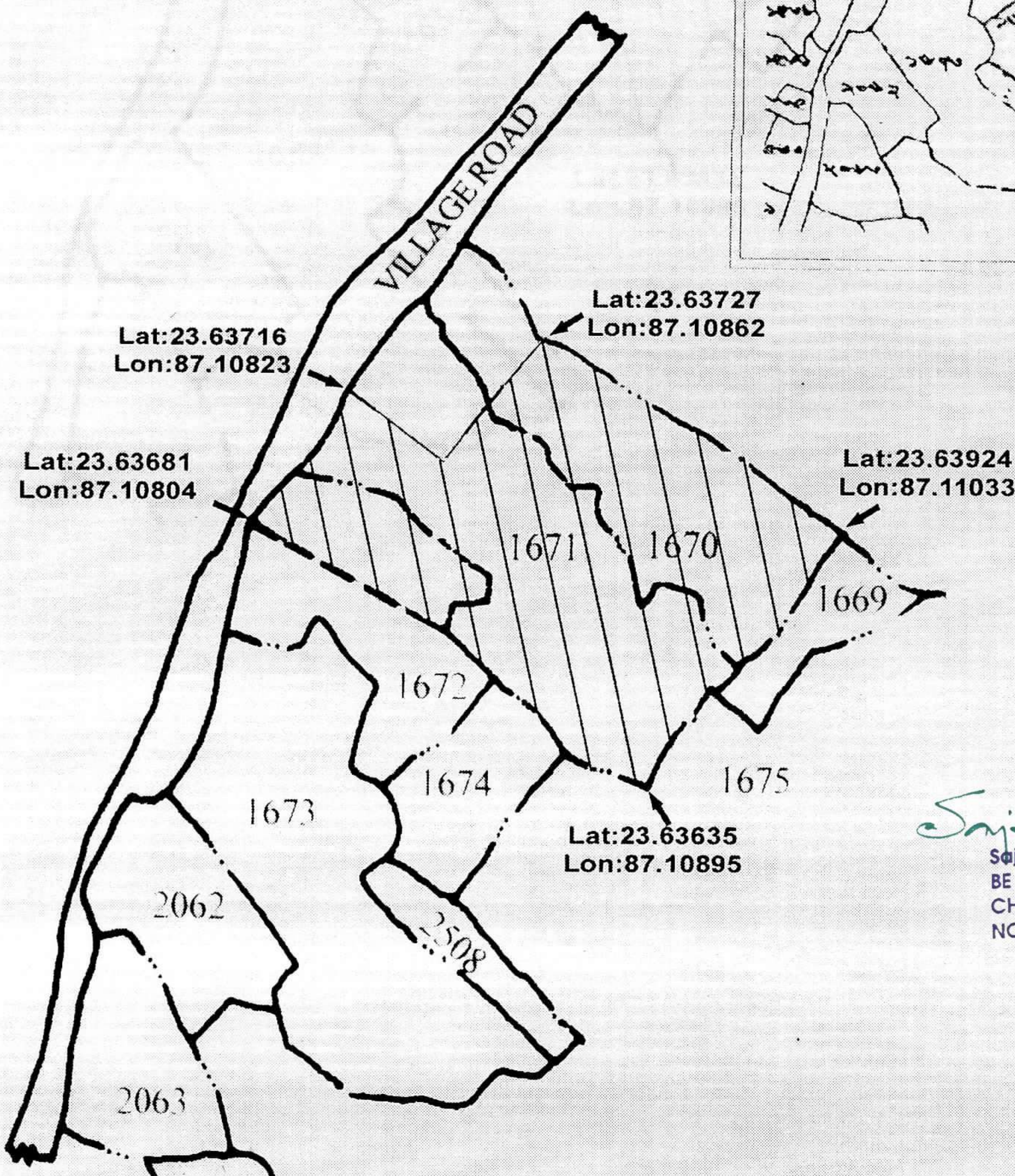



DEED PLAN OF LAND UNDER DEVELOPMENT SHOWING IN MOUZA SEARSOL J.L.NO:- 17, R.S PLOT NO :- 1670,1671 & 1672 L.R PLOT NO:- 2332,2333 & 2334 P.S. :-RANIGANJ, SUB-DIVISION:- ASANSOL SADAR DIST :-PASCHIM BARDHAMAN. SCALE:-32" = 1 MILE

LAND FOR DEVELOPMENT MARKED AS GREEN IN THE MAP :-

LAND MEASURING AREA:-

- 30834 SFT UNDER L.R PLOT NO:- 2332
- 44179 SFT UNDER L.R PLOT NO:- 2333
- 10454 SFT UNDER L.R PLOT NO:- 2334
- 85467 SFT SHOWN THUS 



Sajal Kumar Bandopadhyay
 Sajal Kumar Bandopadhyay
 BE (CIVIL) MIE
 CHARTERED ENGINEER
 NO-M-107537/8